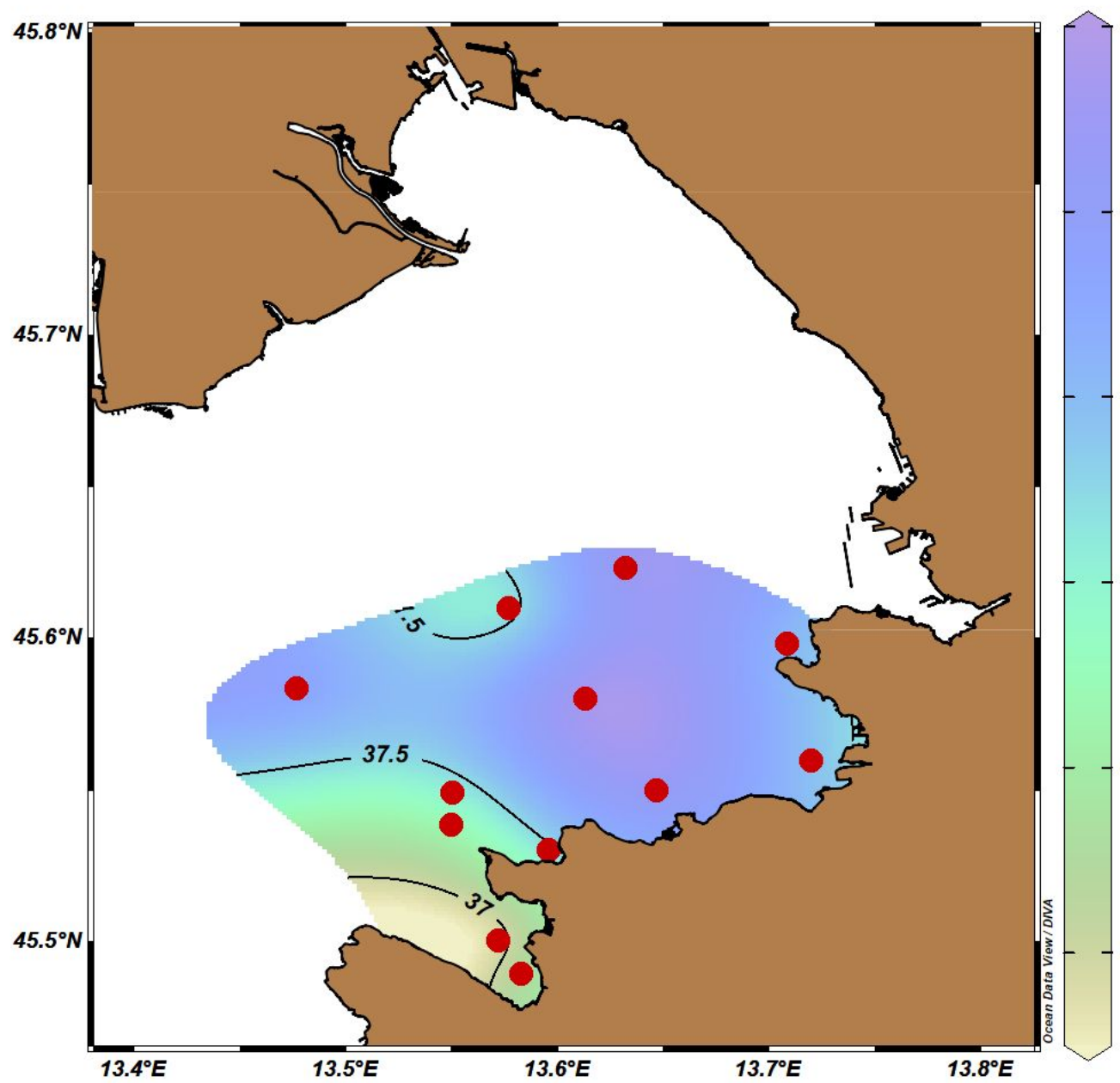
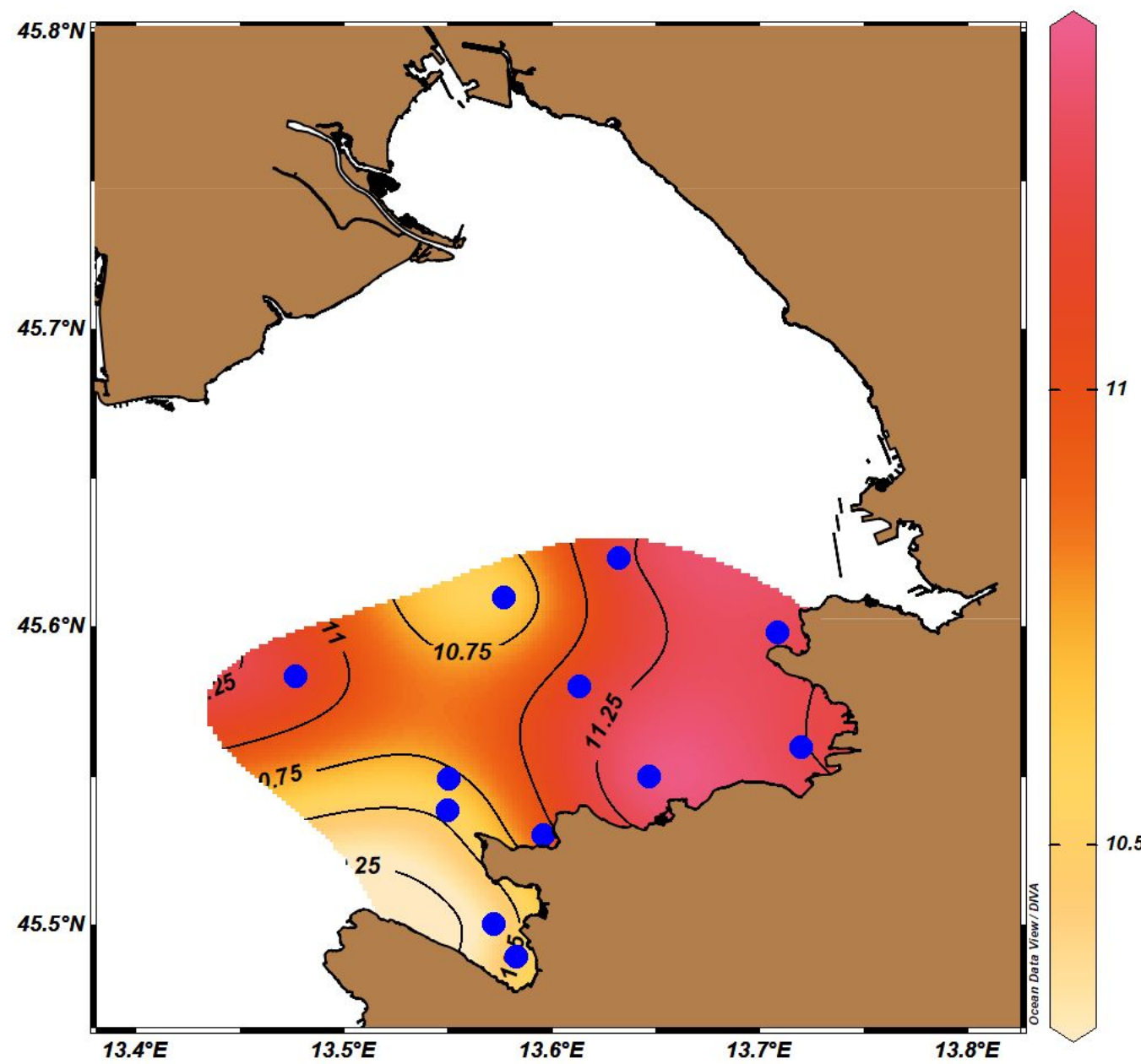


# Horizontal and vertical distribution of Salinity, Temperature and Oxygen in the SE part of the Gulf of Trieste (Northern Adriatic)

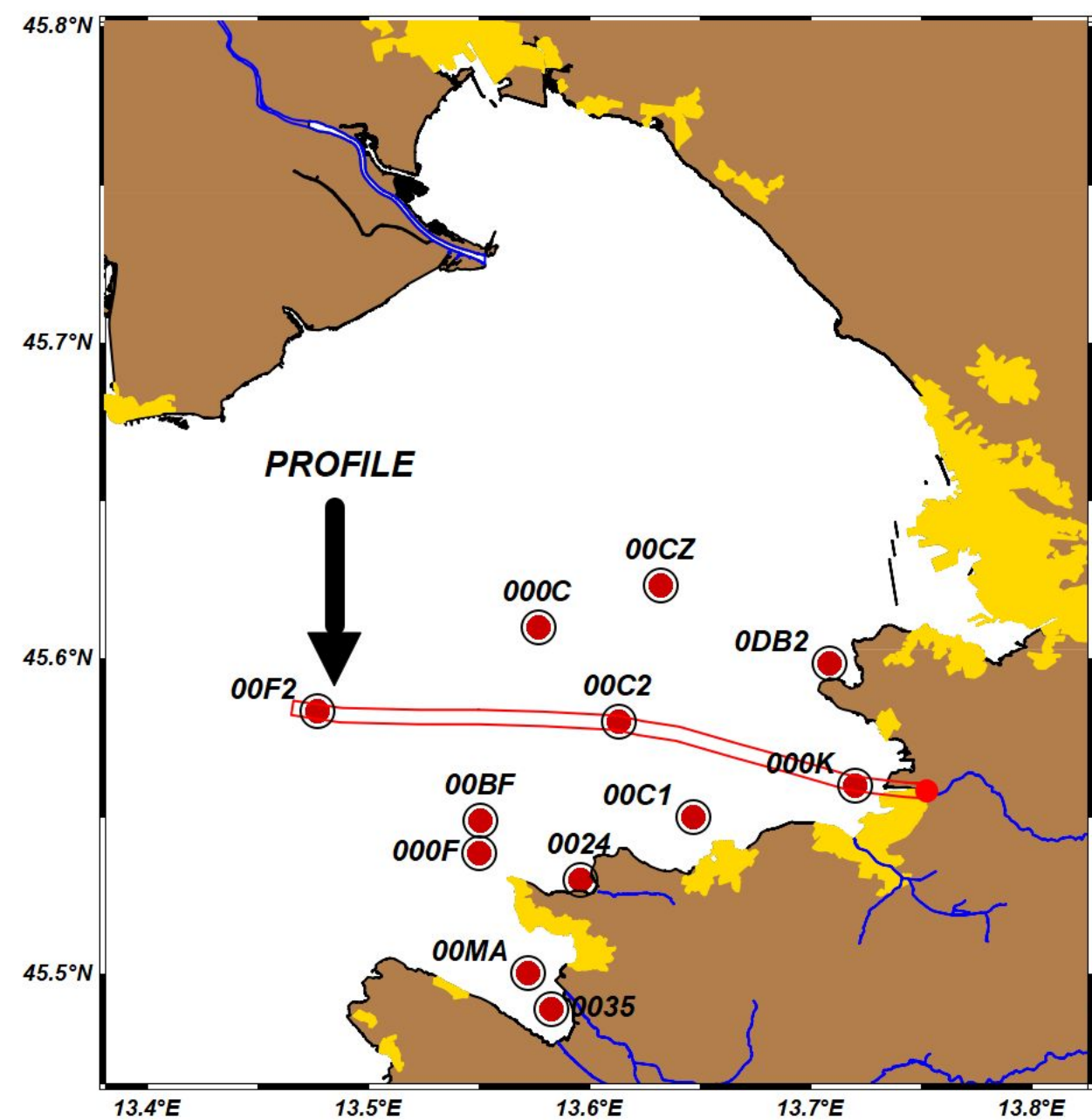
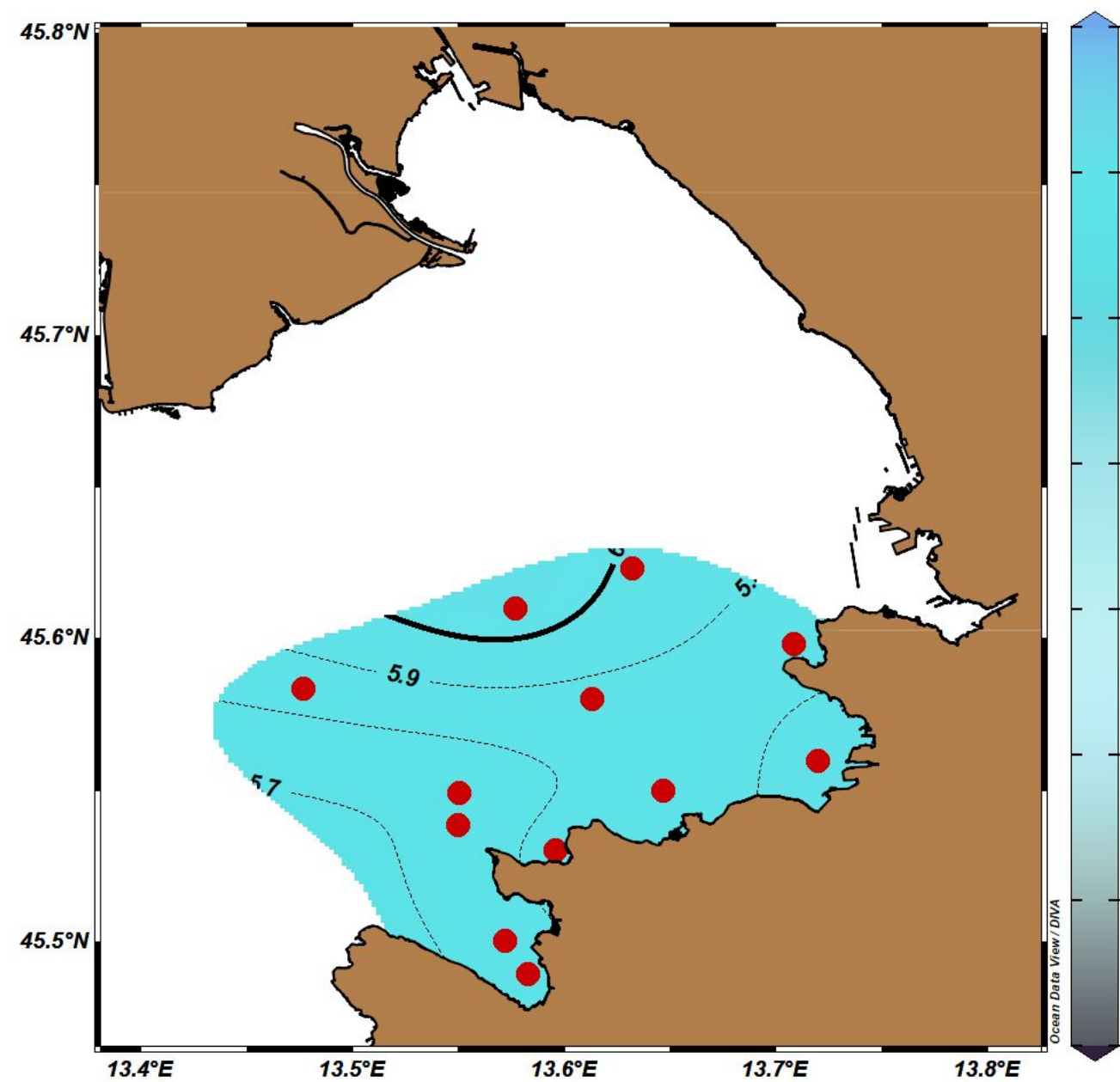
**Surface Salinity**



**Surface Temperature [ °C]**



**Dissolved Oxygen at the bottom [ml/l]**



**Salinity - isolines**



**Temperature [ °C]**

