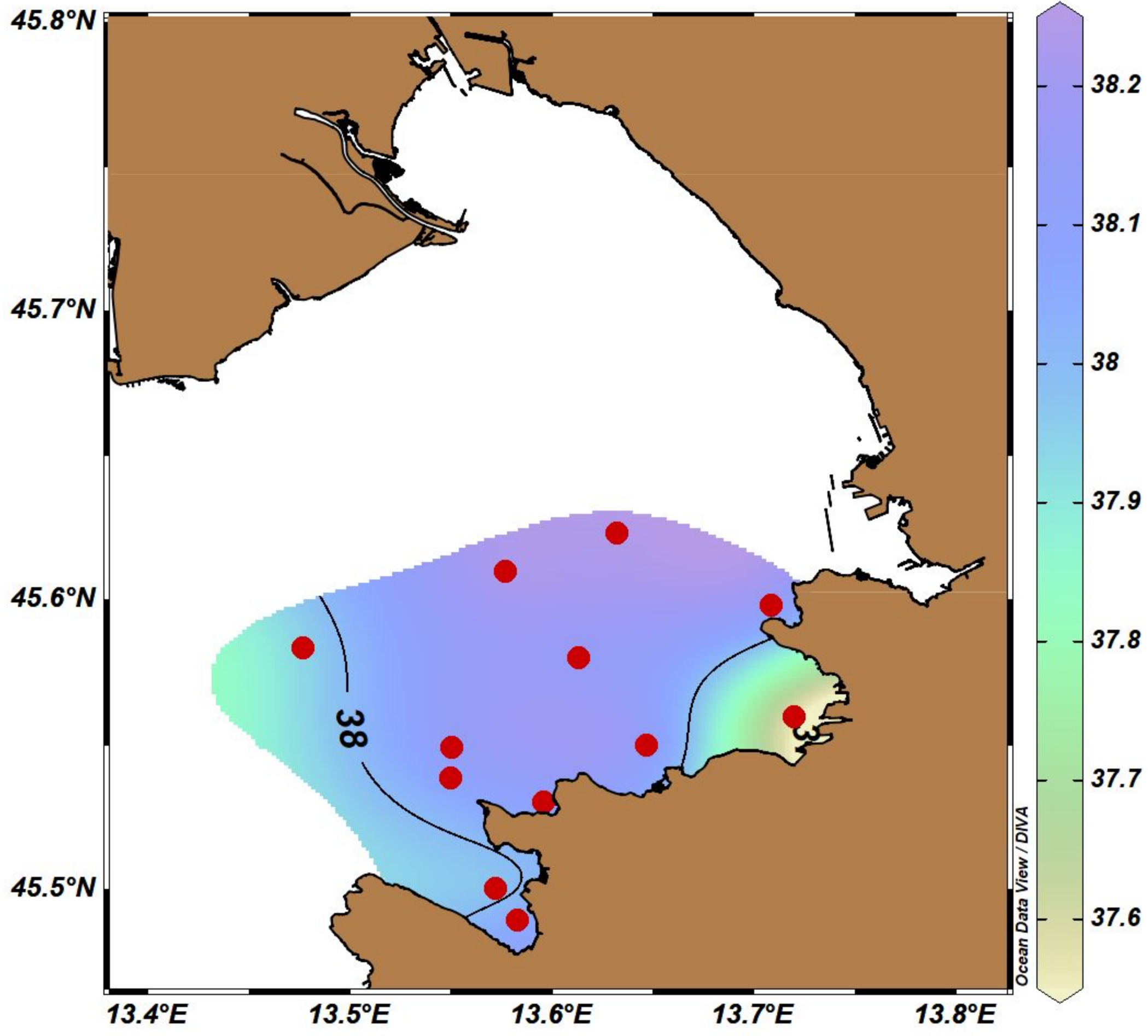
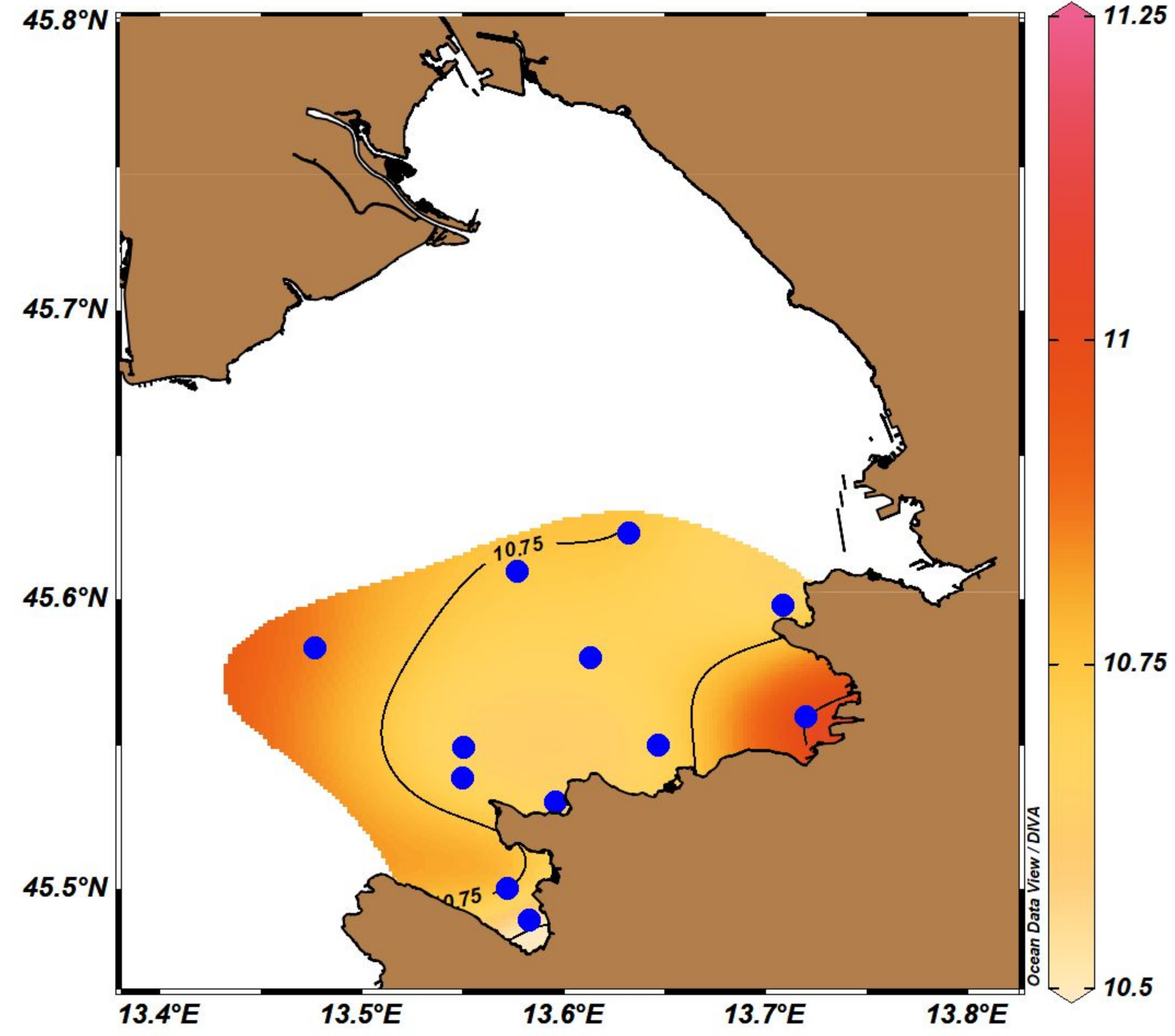


# Horizontal and vertical distribution of Salinity, Temperature and Oxygen in the SE part of the Gulf of Trieste (Northern Adriatic)

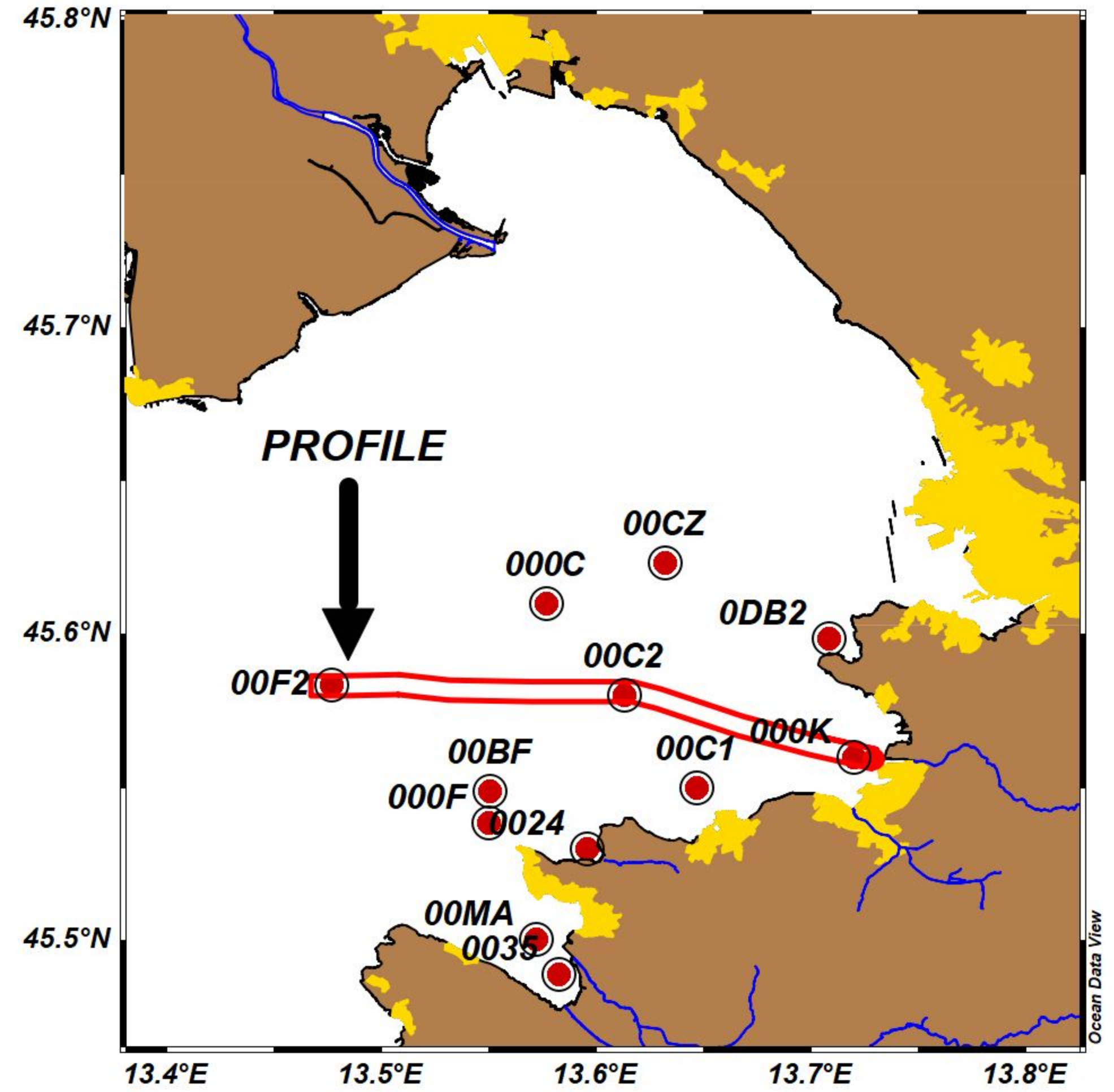
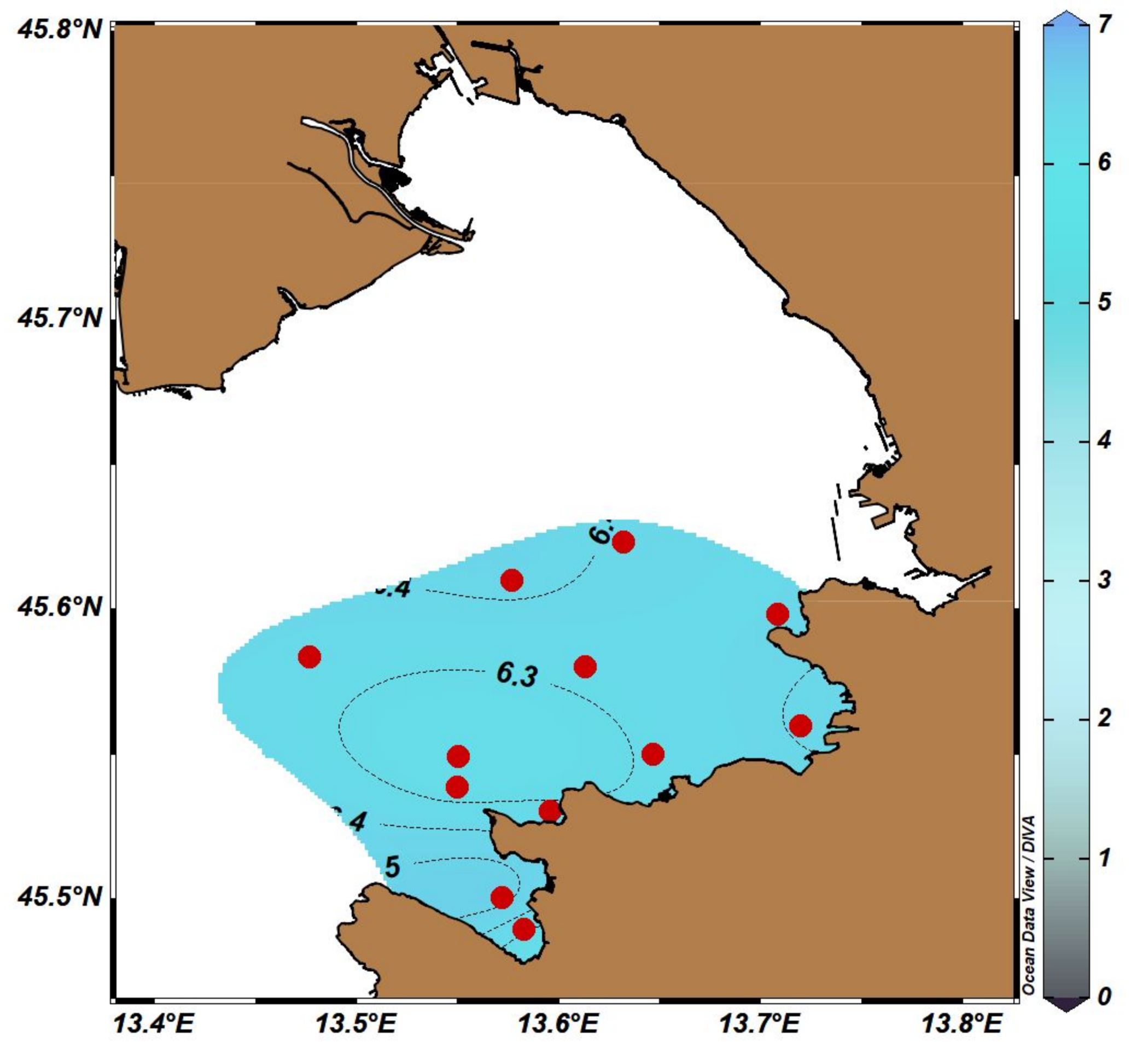
## Surface Salinity



## Surface Temperature [ °C]

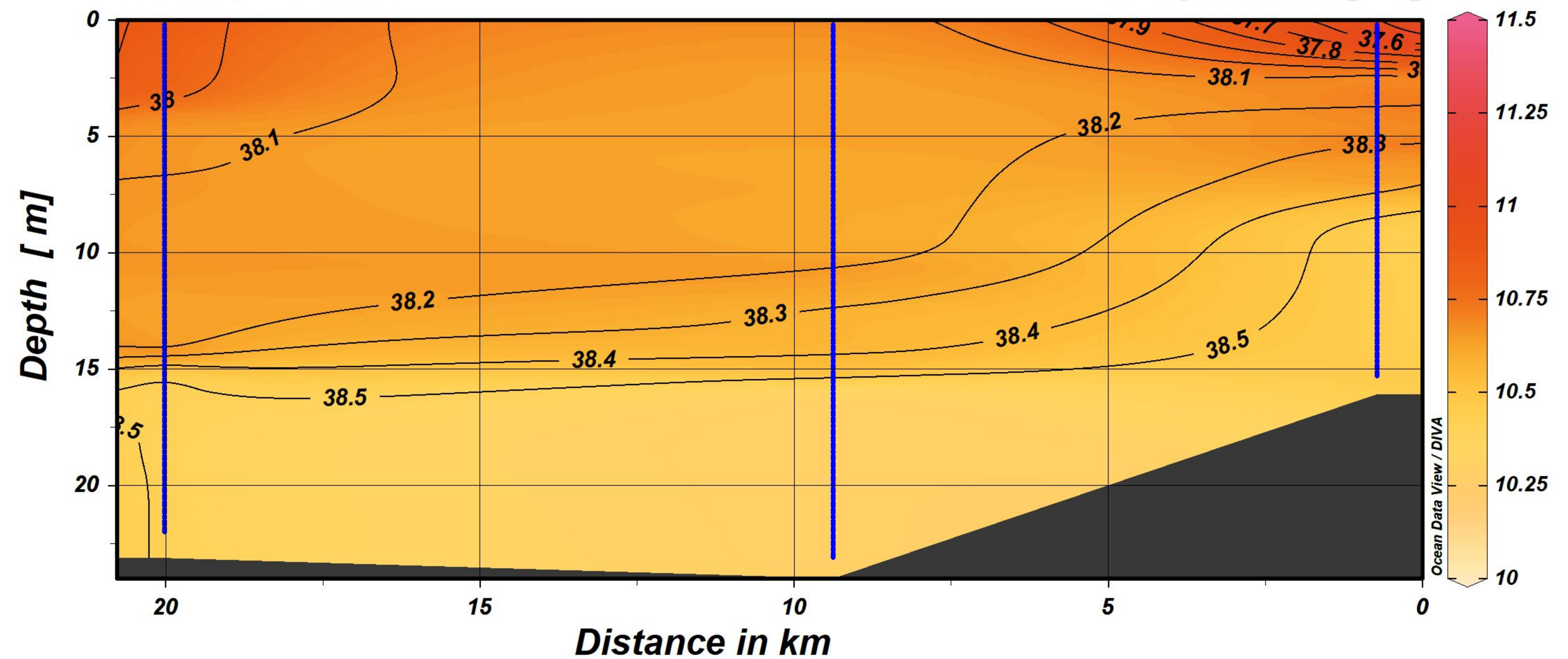


## Dissolved Oxygen at the bottom [ml/l]



## Salinity - isolines

## Temperature [ °C]



Data Source: MBS (NIB)

Graphics made with ODV

(Schlitzer, R., Ocean Data View, <http://odv.awi.de>, 2010)