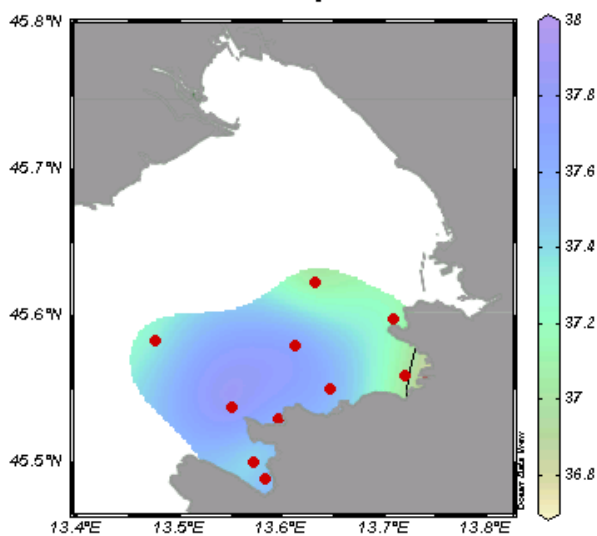
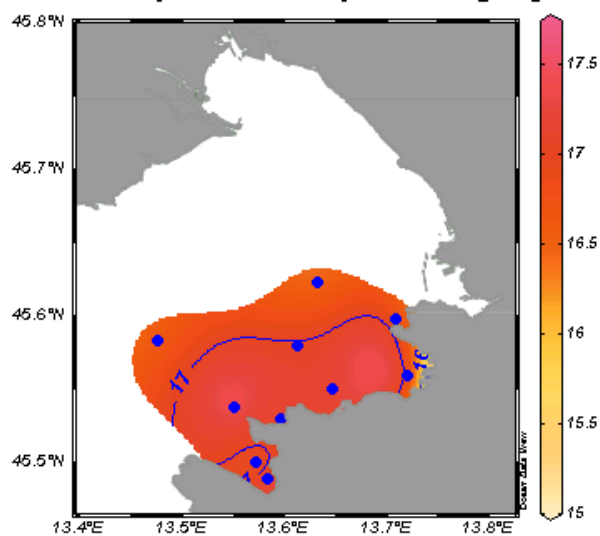


## Horizontalna in vertikalna porazdelitev slanosti, temperature in kisika v JV delu Tržaškega zaliva

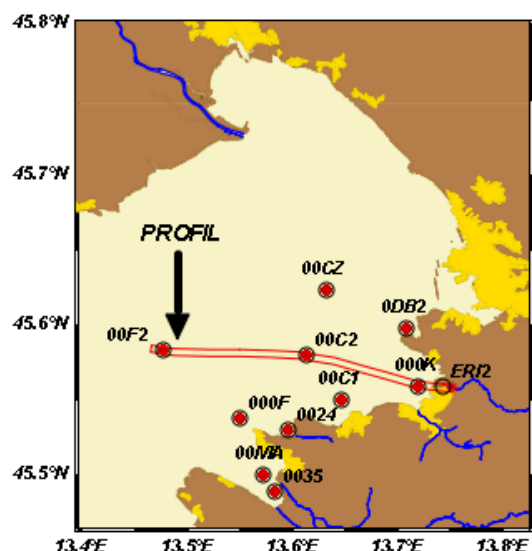
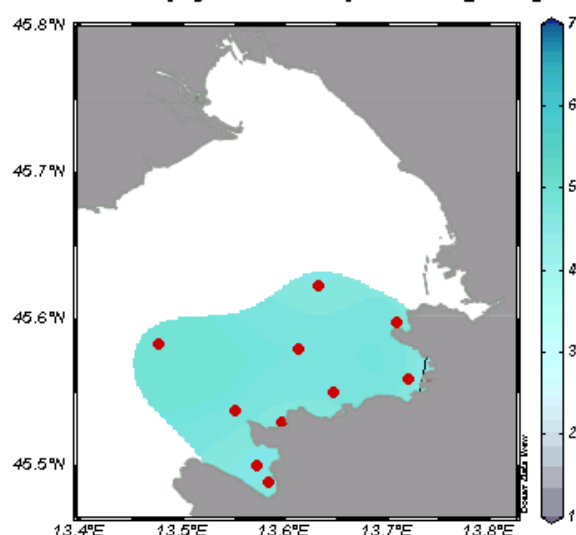
**Slanost na površini**



**Temperatura na površini [ °C]**

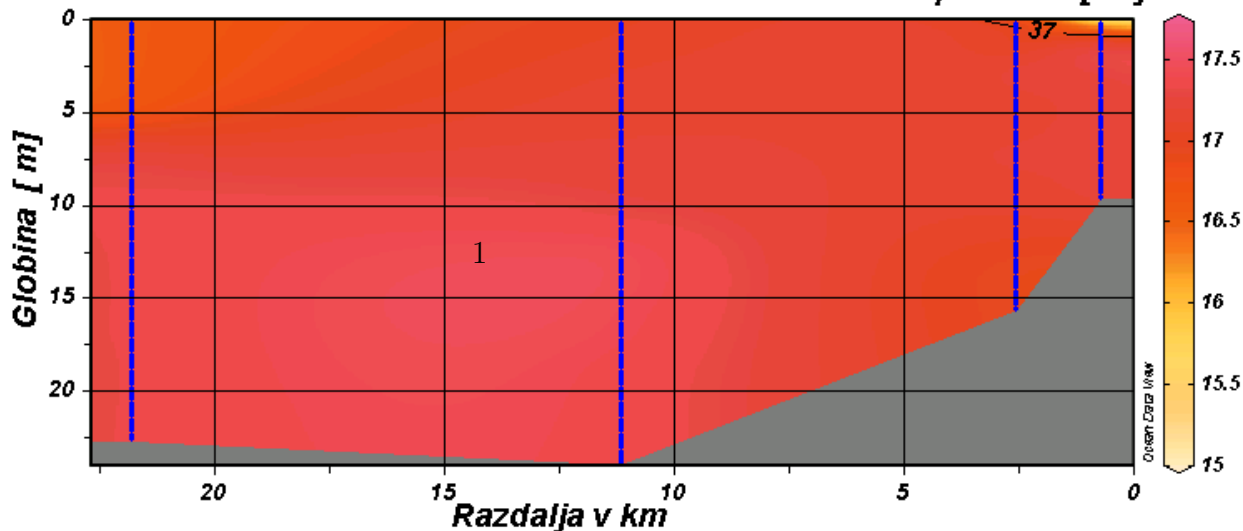


**Raztopljeni kisik pri dnu [ml/l]**



**Slanost - izohaline**

**Temperatura [ °C]**



Vir podatkov: MBP (NIB) in ARSO

Grafika narejena s programskim orodjem ODV  
(Schlitzer, R., Ocean Data View, <http://odv.awi.de>, 2009)