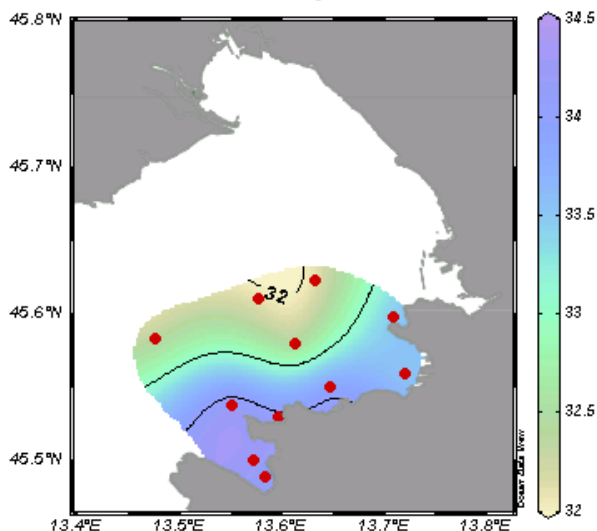
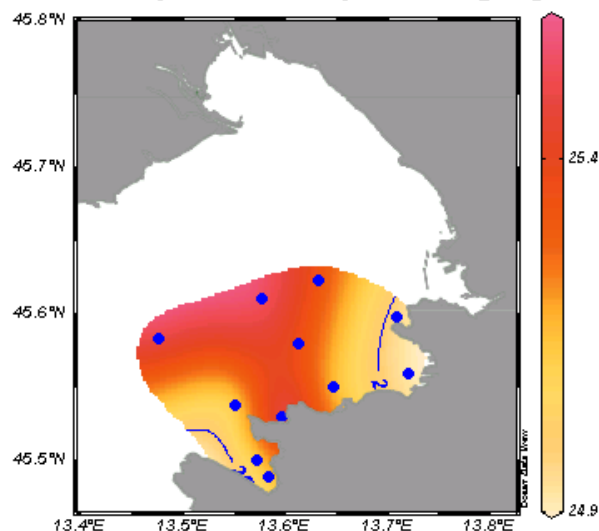


Horizontalna in vertikalna porazdelitev slanosti, temperature in kisika v JV delu Tržaškega zaliva

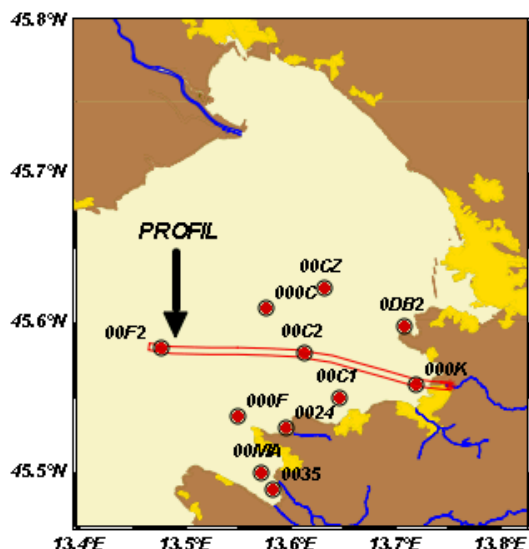
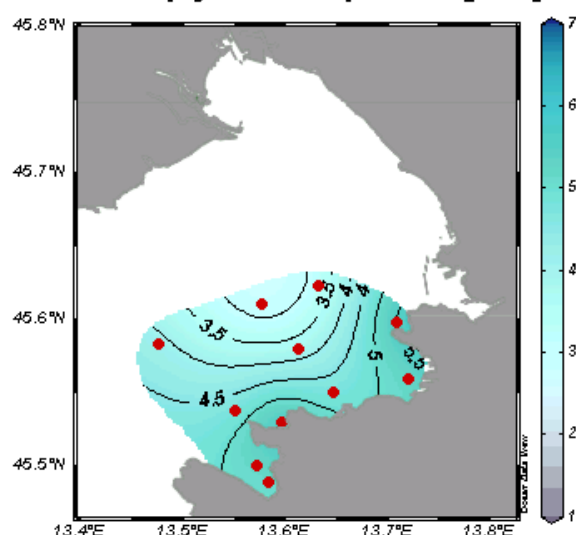
Slanost na površini



Temperatura na površini [°C]

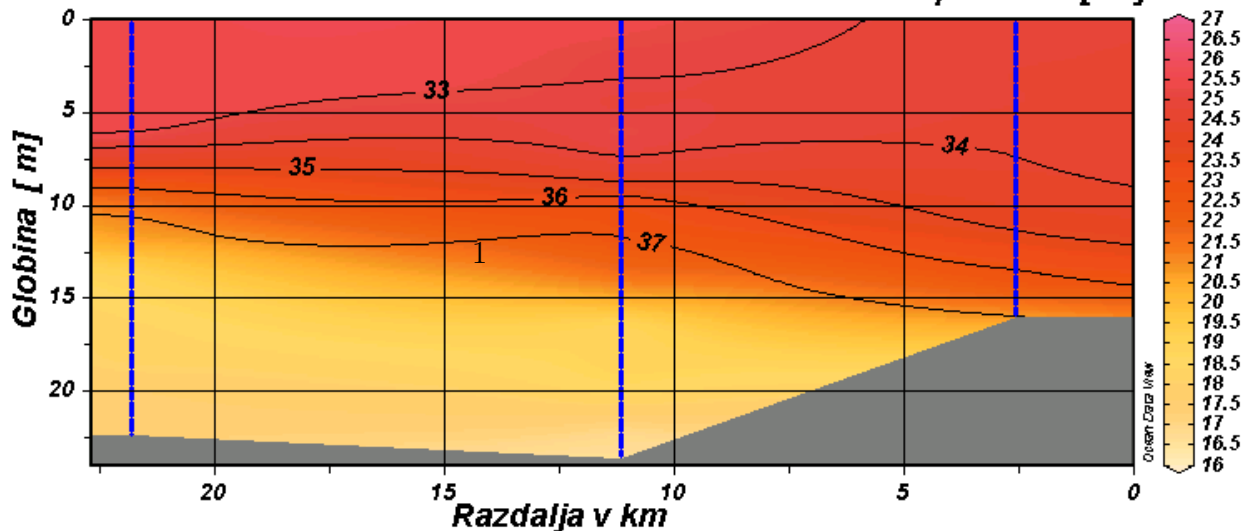


Raztopljeni kisik pri dnu [ml/l]



Slanost - izohaline

Temperatura [°C]



Vir podatkov: MBP (NIB) in ARSO

Grafika narejena s programskim orodjem ODV

(Schlitzer, R., Ocean Data View, <http://odv.awi.de>, 2009)